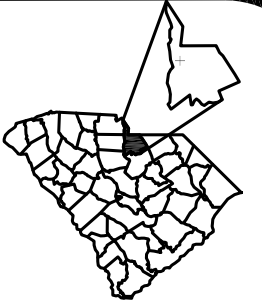
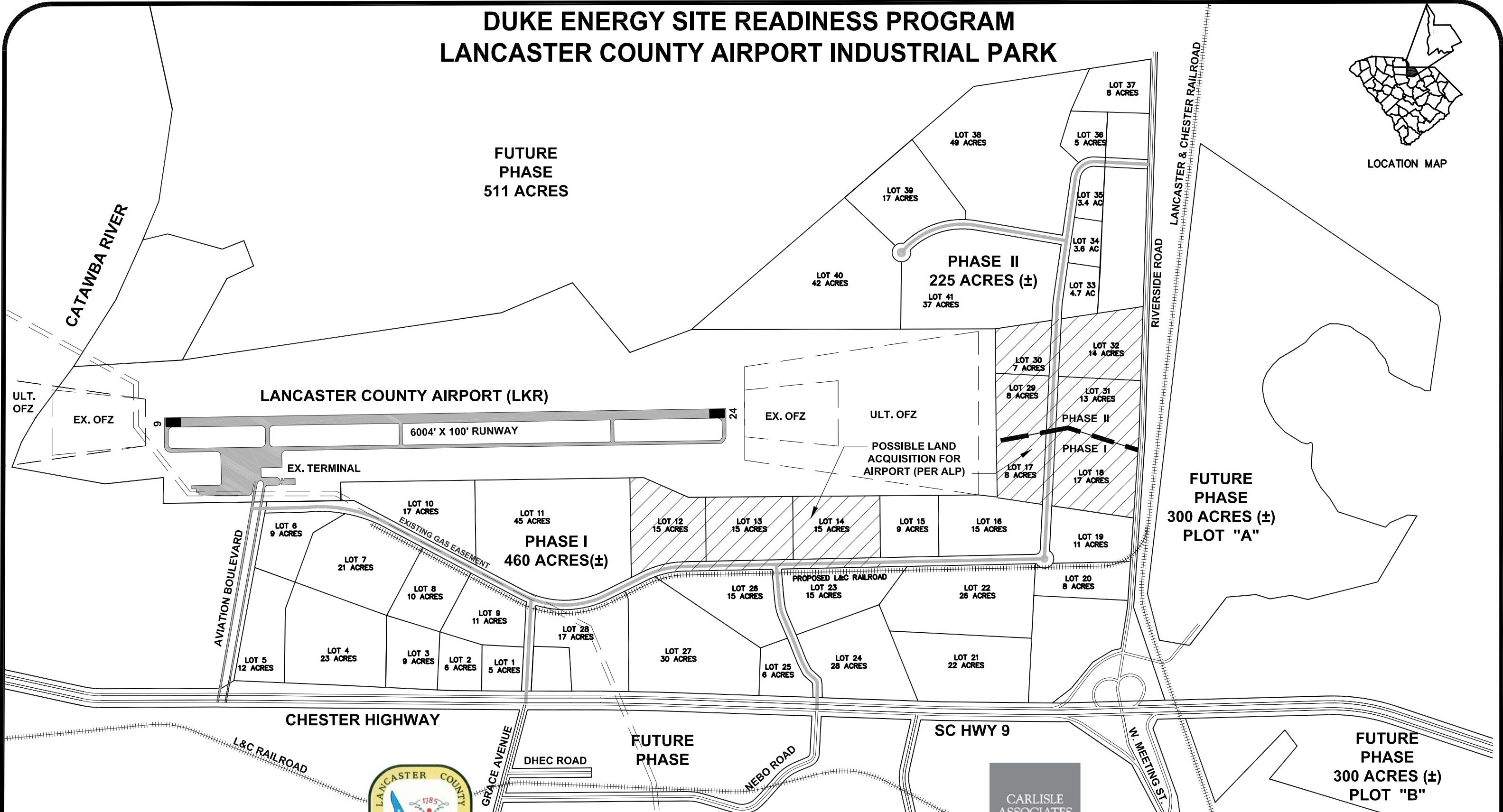


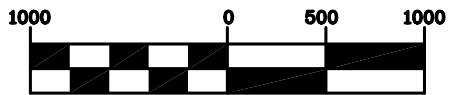
DUKE ENERGY SITE READINESS PROGRAM LANCASTER COUNTY AIRPORT INDUSTRIAL PARK




LOCATION MAP



GRAPHIC SCALE



(IN FEET)
1 inch = 1000 ft.



PREPARED BY:
CARLISLE ASSOCIATES INC.
PO BOX 11528
COLUMBIA, SC 29201
(803) 252-3232

**EXHIBIT 2
PROPOSED LOT
LAYOUT PLAN**

AUGUST 10, 2010